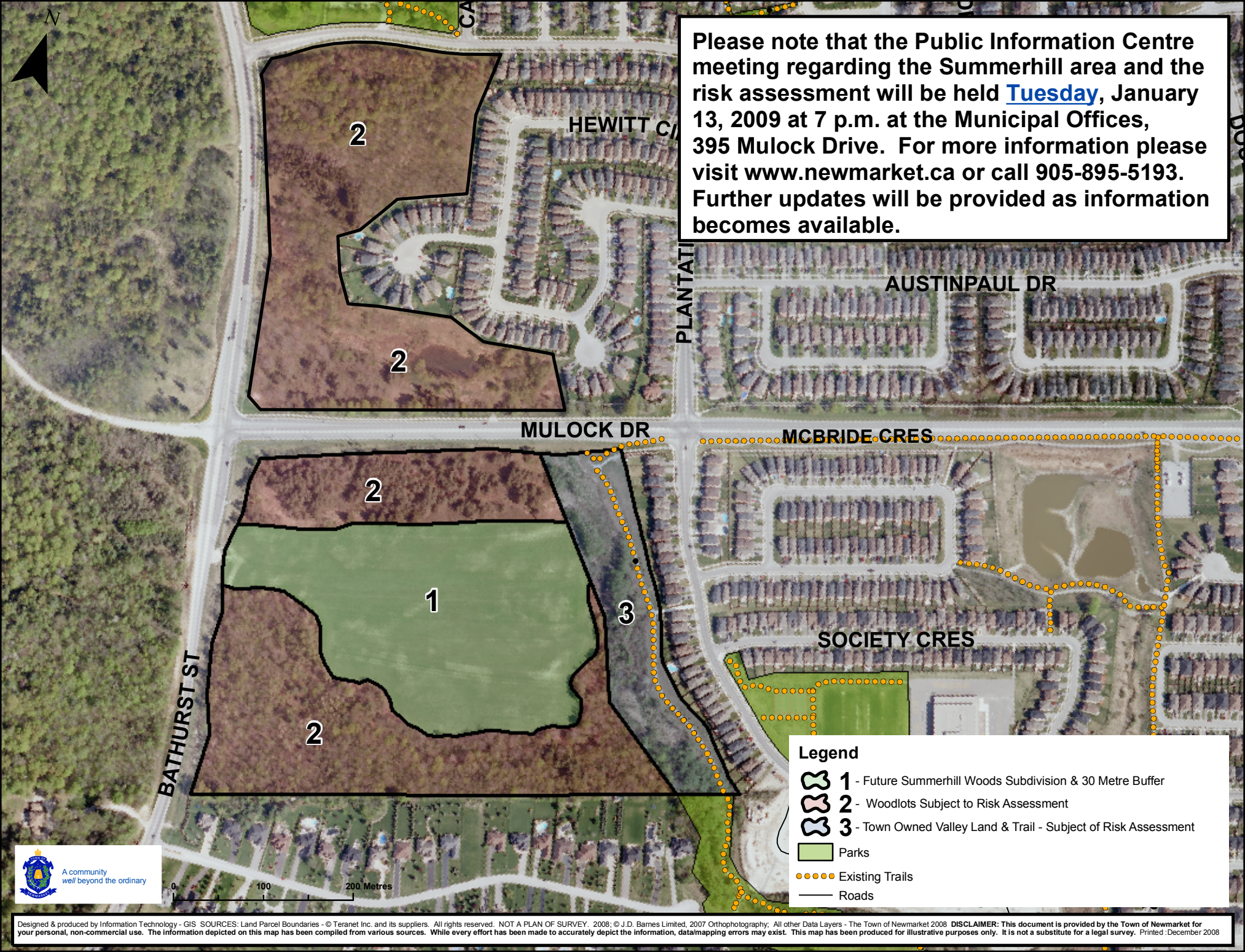








Please note that the Public Information Centre meeting regarding the Summerhill area and the risk assessment will be held **Tuesday**, January 13, 2009 at 7 p.m. at the Municipal Offices, 395 Mulock Drive. For more information please visit www.newmarket.ca or call 905-895-5193. Further updates will be provided as information becomes available.



Legend

-  1 - Future Summerhill Woods Subdivision & 30 Metre Buffer
-  2 - Woodlots Subject to Risk Assessment
-  3 - Town Owned Valley Land & Trail - Subject of Risk Assessment
-  Parks
-  Existing Trails
-  Roads

